

**DISCLAIMER:**







This map is provided to assist parents/guardians and students in the selection of a walking/bicycling route to and from school. The location of traffic control devices and roadway conditions will change, so parents/guardians must continually review the route with their child/children. This information is provided for information purposes only. Nothing herein is warranted by Clark County, and no liability is assumed by Clark County or the Clark County School District for the information provided, including but not limited to the accuracy of the data shown herein. Speed limits are 25 mph unless otherwise noted.

For more Information see [http://www.clarkcountynv.gov/depts/public\\_works/Pages/default.aspx](http://www.clarkcountynv.gov/depts/public_works/Pages/default.aspx)

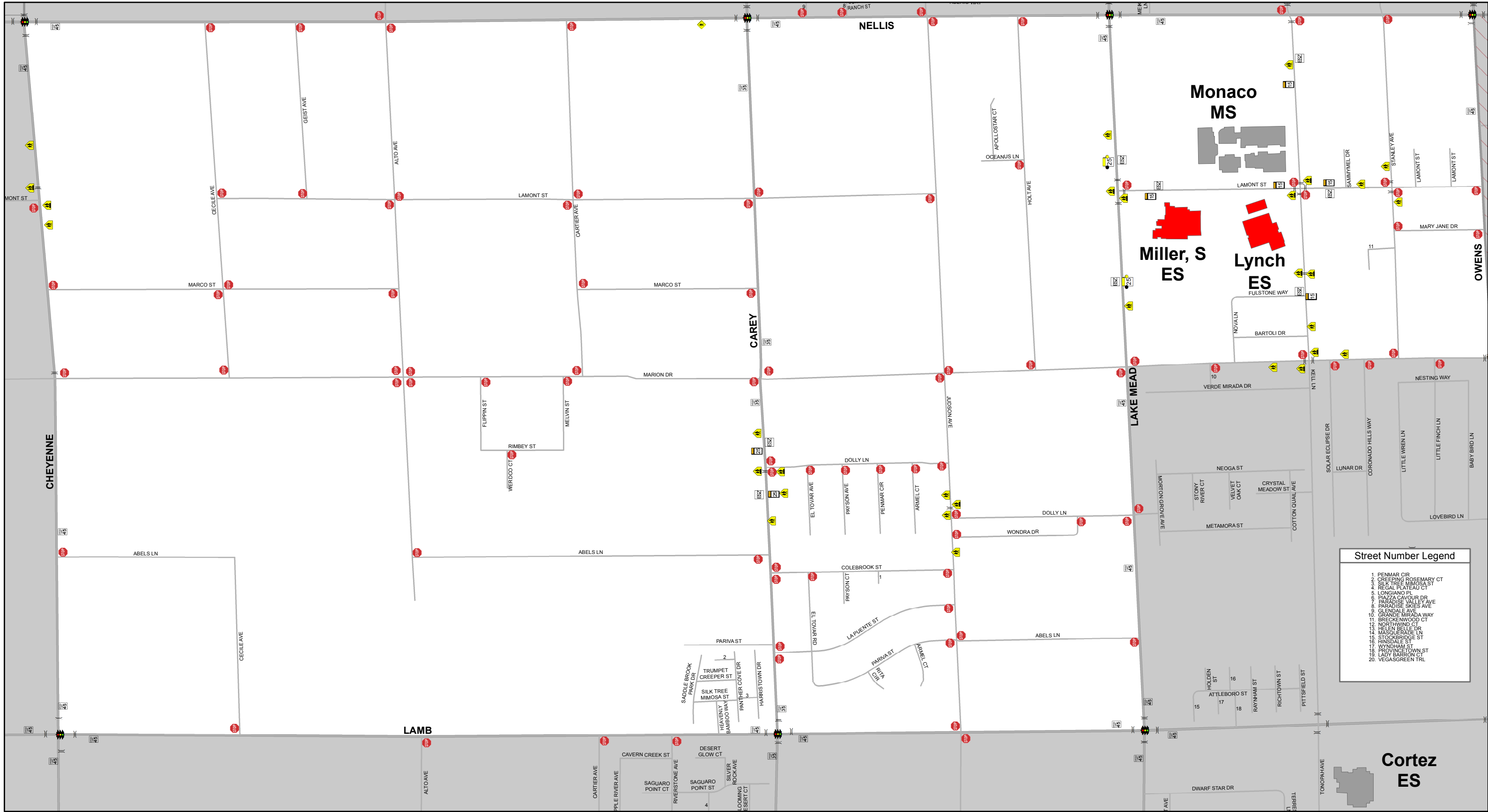

# Sandy Miller and Ann Lynch Elementary School

**Bell Times**  
8:35 AM - 3:05 PM  
(Sandy Miller)

**Legend**

-  Clark County
-  Boulder City
-  City of Henderson
-  City of Las Vegas
-  City of Mesquite
-  City of North Las Vegas

2014-2015



**Street Number Legend**

1. PENMAR CIR
2. CREEPING ROSEMARY CT
3. SILK TREE MIMOSA ST
4. REGAL PLATEAU CT
5. LONGIANO PL
6. RAZZA CAVALIER DR
7. PARADISE VALLEY AVE
8. PARADISE SKIES AVE
9. GLENDALE AVE
10. GRAND MIRADA WAY
11. BRECKENWOOD CT
12. NORTHWIND CT
13. HELEN BELLE DR
14. MASQUERADE LN
15. STOCKBROOK ST
16. HINSDALE ST
17. SYNDHAM ST
18. PROVINCE TOWN ST
19. LADY BARRON CT
20. VEGASGREEN TRL

**Cortez ES**